
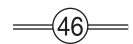










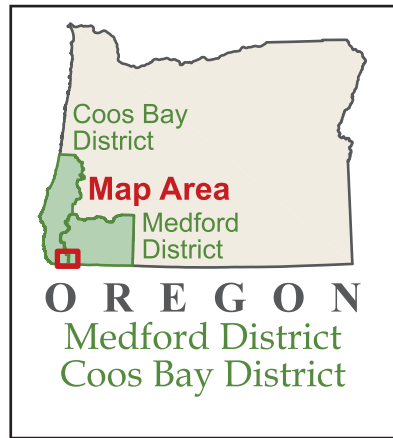
# Rough and Ready and Baldface Creeks Mineral Withdrawal Proposal

## Coos Bay District and Medford District

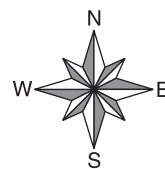
This map prepared at the request of Senator Ron Wyden and Representative Peter DeFazio  
 January 12, 2015

### LEGEND

-  Federal Highway
-  State Highway
-  State Boundary
-  County Boundary
-  BLM District Boundary
-  BLM Resource Area Boundary
-  Proposed Rough and Ready and Baldface Creeks Mineral Withdrawal
-  BLM Administered Land
-  Area of Critical Environmental Concern
-  US Forest Service Administered Land



No warranty is made by the Bureau of Land Management as to the accuracy, reliability, or completeness of these data for individual or aggregate use with other data. Original data were compiled from various sources. This information may not meet National Map Accuracy Standards. This product was developed through digital means and may be updated without notification. M14-06-01



Scale 1: 126,720 when plotted at 11x17

